













Distribution of Affordable Rental Housing in the Denver Region






Legend

-  Frequent Bus Service
-  Existing Light Rail
-  Future Bus Rapid Transit
-  Future Fixed Guideway Transit
-  Major Roads
-  County Boundaries
-  Half Mile Circle around stations

Restricted Units

-  1 - 25 housing units
-  26 - 50
-  51 - 100
-  101 - 150
-  151 +

Market Rate Units

-  1 - 25 housing units
-  26 - 50
-  51 - 100
-  101 - 150
-  151 +

Sources: City and County of Denver & Community Strategies Institute, DRCOG.

